

TERSUS

# Oscar Trek

GNSS Receiver



SEEING IS SURVEYING



# OSCAR TREK GNSS RECEIVER

The Oscar Trek GNSS Receiver is the latest high-precision GNSS RTK system, which is an innovative integration of visual positioning technology, GNSS, IMU and a camera. It enables you to measure what you see to achieve high-precision, high-efficiency and multi-point measurement.


It also supports calibration-free tilt compensation function which is immune to magnetic disturbances, leveling pole is not required. Easy configuration with 1.54 inch interactive screen. With an internal multi-constellation and multi-frequency GNSS board, the Oscar Trek GNSS Receiver can provide high accuracy and stable signal detection. The high-performance antenna can speed up the time to first fix (TTFF) and improve anti-jamming performance. The built-in large capacity battery is detachable, two batteries support up to 14 hours of field work in 4G/3G/2G network and Rover radio mode. The built-in UHF radio module supports long distance communication. The rugged housing protects the equipment from challenging environments.

The Oscar Trek-TAP version integrates the Tersus satellite-based Precise Point Positioning service (TAP), enabling centimeter-level accuracy worldwide without relying on local RTK base stations or CORS. By directly receiving satellite-broadcast corrections such as ephemeris and clock errors, Oscar-TAP ensures high-precision positioning even in remote areas with poor or no network coverage, including oceans, deserts, mountains, and high altitudes.




## APPLICATION SCENARIO

Obstruction points, danger zone, such as building corners, points on a roof or in a trench, etc.



**Building Corners**



**Points on a Roof**



**Points in a Trench**

# FEATURES



## Supports multiple constellations and frequencies

- GPS L1 C/A, L2C, L2P, L5
- GLONASS L1 C/A, L2 C/A
- BeiDou B1, B2, B3, support BDS-3
- Galileo E1, E5a, E5b
- QZSS L1 C/A, L2C, L5
- SBAS supports WAAS, EGNOS, GAGAN, SDCM, MSAS



## Tilt compensation without calibration, immune to magnetic disturbances



## Supports 1792 channels



## 32GB internal storage



## Innovative visual positioning technology for precise measurements



## 410-470MHz UHF radio, 4G network, Wi-Fi, Bluetooth, NFC



## Measure what you see, save your time



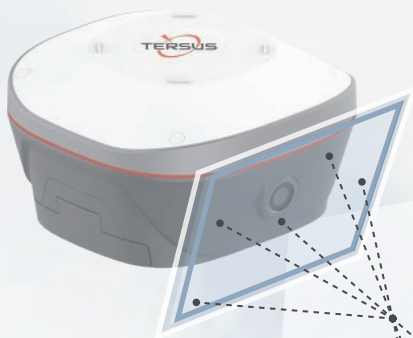
## IP68-rated dust- & waterproof enclosure, for reliability in harsh environmental conditions



## Point clouds generation and export from measurement results



## Global satellite-based PPP service<sup>(1)</sup>



# TECHNICAL SPECIFICATIONS

## Oscar Trek GNSS Receiver

<b>Signal Tracking:</b>	
GPS L1 C/A, L2C, L2P, L5 ;	
GLONAS L1 C/A, L2 C/A ;	
BDS B1, B2, B3, Supports BDS-3;	
Galileo E1, E5a, E5b;	
QZSS L1 C/A, L2C, L5;	
SBAS Supports WAAS, EGNOS, GAGAN, SDCM, MSAS;	
L-band <sup>(1)</sup>	
Channels:	1792 <sup>(1)</sup>
Image Point Measurement Accuracy:	
Typically 2 cm – 4 cm(2D)	
within the distance of 2 m to 10 m to the object <sup>(1)</sup>	
Tilt Compensation Accuracy (No tilt angle limit) :	
≤2cm(within 60°)	
Single Point Positioning Accuracy (RMS):	
- Horizontal:	1.5m
- Vertical :	3.0m
DGPS Positioning Accuracy (RMS):	
- Horizontal:	0.25m
- Vertical:	0.5m
High-Precision Static (RMS):	
- Horizontal:	2.5mm+0.1ppm
- Vertical:	3.5mm+0.4ppm
Static & Fast Static (RMS):	
- Horizontal:	2.5mm+0.5ppm
- Vertical:	5mm+0.5ppm
Post Processed Kinematic (RMS):	
- Horizontal:	2.5mm+1ppm
- Vertical:	5mm+1ppm
Real Time Kinematic (RMS):	
- Horizontal:	8mm+1ppm
- Vertical:	15mm+1ppm
Initialization (Typical):	
4s <sup>(2)</sup>	
Initialization Reliability:	
>99.99% <sup>(3)</sup>	
Network Real Time Kinematic (RMS):	
- Horizontal:	8mm+0.5ppm
- Vertical:	15mm+0.5ppm
Timing Accuracy (RMS):	
20ns	
Velocity Accuracy (RMS):	
0.03m/s	
Time To First Fix (TTFF):	
- ColdStart:	<35s
- WarmStart:	<10s
Re-acquisition:	
<1s	

Observation Accuracy (zenith direction):	
- C/A Code:	10cm
- P Code:	10cm
- Carrier Phase:	1mm
<b>Camera</b>	
Active Pixels:	2.3MP
Focal Length:	3.24mm
View Angle:	D:88.2° V:80.2° H:51°
TV Distortion:	<0.1%
Frame Rate:	120fps
<b>PPP(TAP)<sup>(1)</sup></b>	
Positioning Accuracy (RMS):	
- Horizontal:	15mm
- Vertical:	30mm
Convergence Time:	3 minutes
Coverage:	Global
Signal Stability:	99.99%
<b>System &amp; Data</b>	
Operating System:	Linux
Storage:	Built-in 32GB
Data Format:	CMR, CMR+ (GPS only), RTCM 2.x/3.x
Data Output:	RINEX, NMEA-0183, Tersus binary
Data Update Rate:	20Hz
<b>Communication</b>	
Cellular:	4G LTE/UMTS/GSM
Cellular Bands:	
FDD LTE 1,2,3,4,5,7,8,12,13,18,19,20,25,26,28	
TDD LTE 38,39,40,41	
UMTS 1,2,4,5,6,8,19	
GSM 2,3,5,8	
Network Protocols:	
Ntrip Client, Ntrip Server, TCP, Tersus Caster Service (TCS)	
NFC:	
Support	
Wi-Fi:	
802.11b/g	
Bluetooth:	
4.1	
<b>Internal Radio</b>	
RF Transmit Power:	0.5W/1W/2W
Frequency Range:	410MHz ~ 470MHz
Operating Mode:	Half-duplex
Channel Spacing:	12.5KHz / 25KHz
Modulation Type:	GMSK, 4FSK
Air Baud Rate:	4800 / 9600 / 19200bps
Distance (Typical):	>5km
Radio Protocols:	
TrimTalk450, TrimMark 3, South, Transparent, Satel	

<b>Wired Communication</b>	
USB OTG:	USB 2.0 x1
Serial Ports:	RS232 x1
COM Baud Rate:	up to 921600bps
<b>Electrical</b>	
Input Voltage:	9~28V DC
Power Consumption (Typical):	
Network or Radio Receive Mode:	≈ 5W
Radio Transmit Mode (0.5W):	≈ 8W
Radio Transmit Mode (1W):	≈ 9W
Radio Transmit Mode (2W):	≈ 11W
Lithium Battery:	7.4V 7000mAh x2
Battery Charging Temperature:	+10°C ~ +45°C
Battery Working Time:	up to 7 hours <sup>(4)</sup>
Smart Battery with Power Display:	Support
Electronic Bubble:	Support
<b>Physical</b>	
Display:	1.54" OLED
Buttons:	FN, ON/OFF
LED indicators:	Satellite, Tilt, Correction data, Power
Dimension:	157x157x103mm <sup>(5)</sup>
Weight:	
≈ 1.2kg (without battery)	
≈ 1.4kg (with a battery) <sup>(5)</sup>	
Operating Temperature:	
-40°C ~ +70°C	
Storage Temperature:	
-55°C ~ +85°C	
Relative Humidity:	
100% not condensed	
Dust- & Waterproof:	
IP68	
Pole Drop onto Concrete:	
2m	
Vibration:	
MIL-STD-810G, FIG 514.6C-1	
<b>Software Support</b>	
Software Support	Tersus Nuwa

- Note:
- (1) TAP Service is available exclusively on the Oscar Trek-TAP version.
  - (2) The measurement precision may be subject to anomalies such as multi-path, obstructions, satellite geometry, atmospheric conditions, etc.
  - (3) The initialization time depends on various factors, including the number of satellites, observation time, atmospheric conditions, multi-path, obstructions, satellite geometry, etc.
  - (4) The initialization reliability may be affected by atmospheric conditions, signal multipath, and satellite geometry.
  - (5) Oscar Trek uses one battery at a time, the other is a substitute. Each battery lasts up to 7 hours when Trek works in 4G/3G/2G network and Rover radio mode. Two batteries add up to 14 hours of continuous use. The working time of the battery is related to the working environment, working temperature and battery life.
  - (6) The actual size/weight may vary depending on the manufacturing process and measurement method.

Tersus GNSS Inc.  
Right to the point.

To learn more, please visit: [www.tersus-gnss.com](http://www.tersus-gnss.com)  
Sales inquiry: [sales@tersus-gnss.com](mailto:sales@tersus-gnss.com)  
Technical support: [support@tersus-gnss.com](mailto:support@tersus-gnss.com)